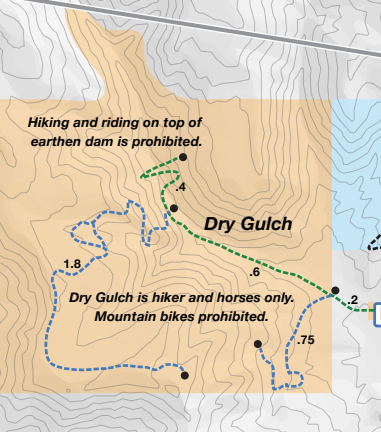
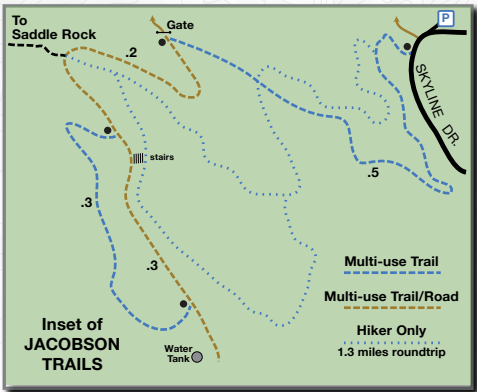
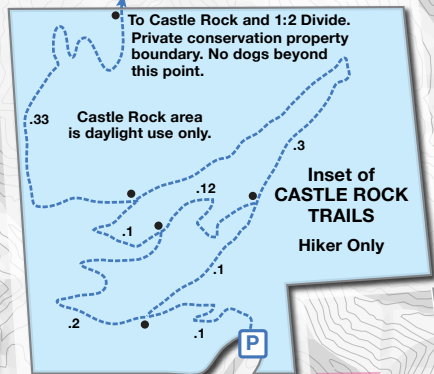


WENATCHEE FOOTHILLS TRAILS

Jacobson, Saddle Rock, Dry Gulch and Castle Rock trails open year round



Trails North of Sage Hills Parking CLOSED December 1 – April 1 to Protect Mule Deer Winter Range

Chelan County PUD Wildlife Preserve Stay on designated trail

HORSE LAKE TRAILHEAD Trailhead 3 miles from end of pavement

Trail Use Guidelines
 Please respect private land so that trail access remains open.
 Please stay on designated trails only. Trails not shown on map are closed.
 Please keep dogs on leash when on trails.
 Please observe all posted and seasonal closures.
 No unauthorized trail building.

LAND OWNERSHIP

- Chelan County PUD
- Chelan-Douglas Land Trust
- City of Wenatchee, CDLT Conservation Agreement
- Bureau of Land Management
- Dry Gulch Preserve, LLC CDLT Conservation Easement
- Washington State Dept. of Natural Resources
- Beers-Peryea Private Conservation Property

LEGEND

- Trail on old road
- Green Trails easy to moderate
- Blue Trails moderate to more difficult
- Black Trails more difficult to strenuous
- Distance between dots in miles

Jacobson area has a hiker only trail. Castle Rock area is hiker and daylight use only. Dry Gulch is hiker & horses only. Mountain bikes prohibited. All other trails are multi-use — open to hikers, bicycles and horses. Non-motorized use only.

